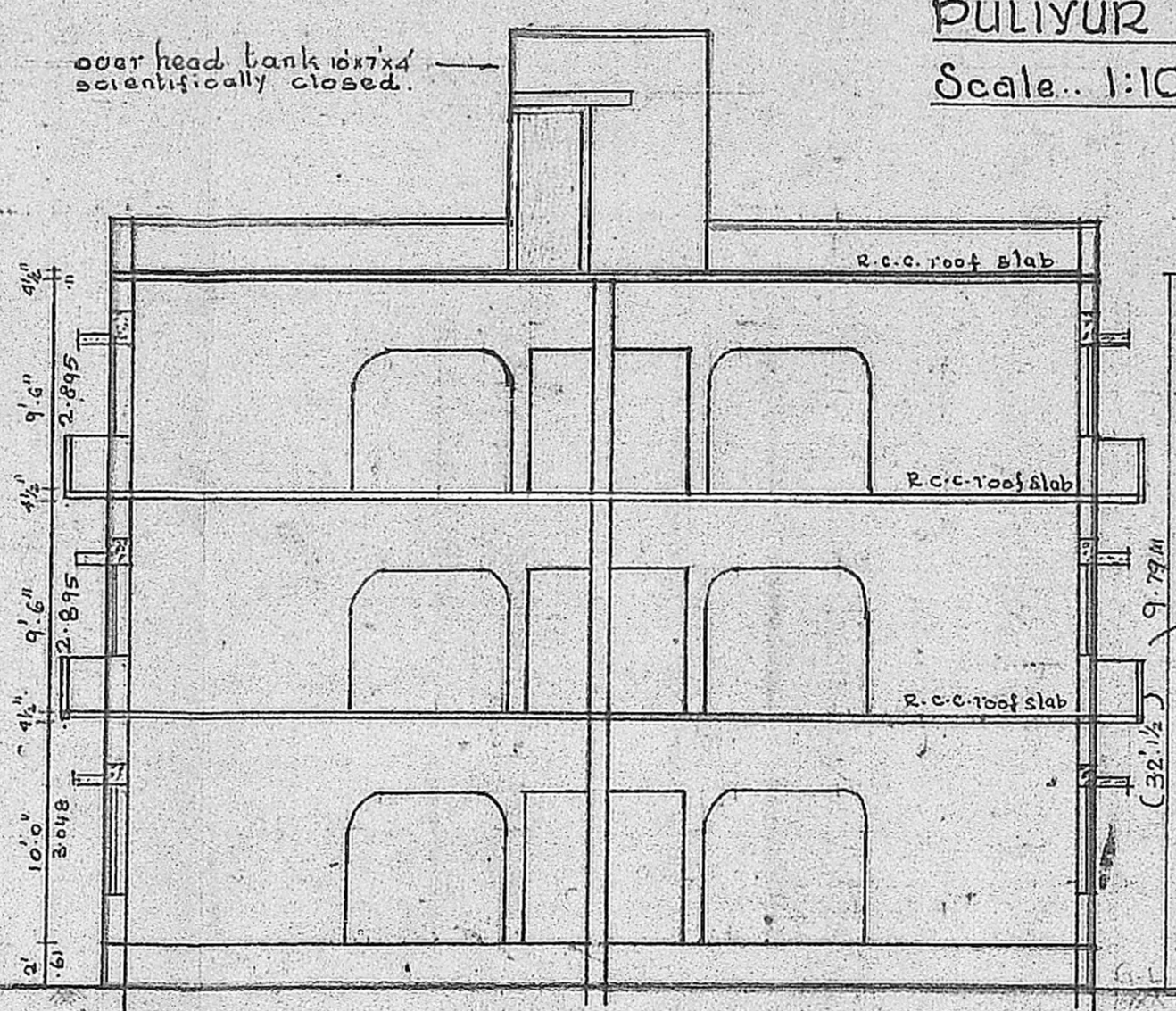
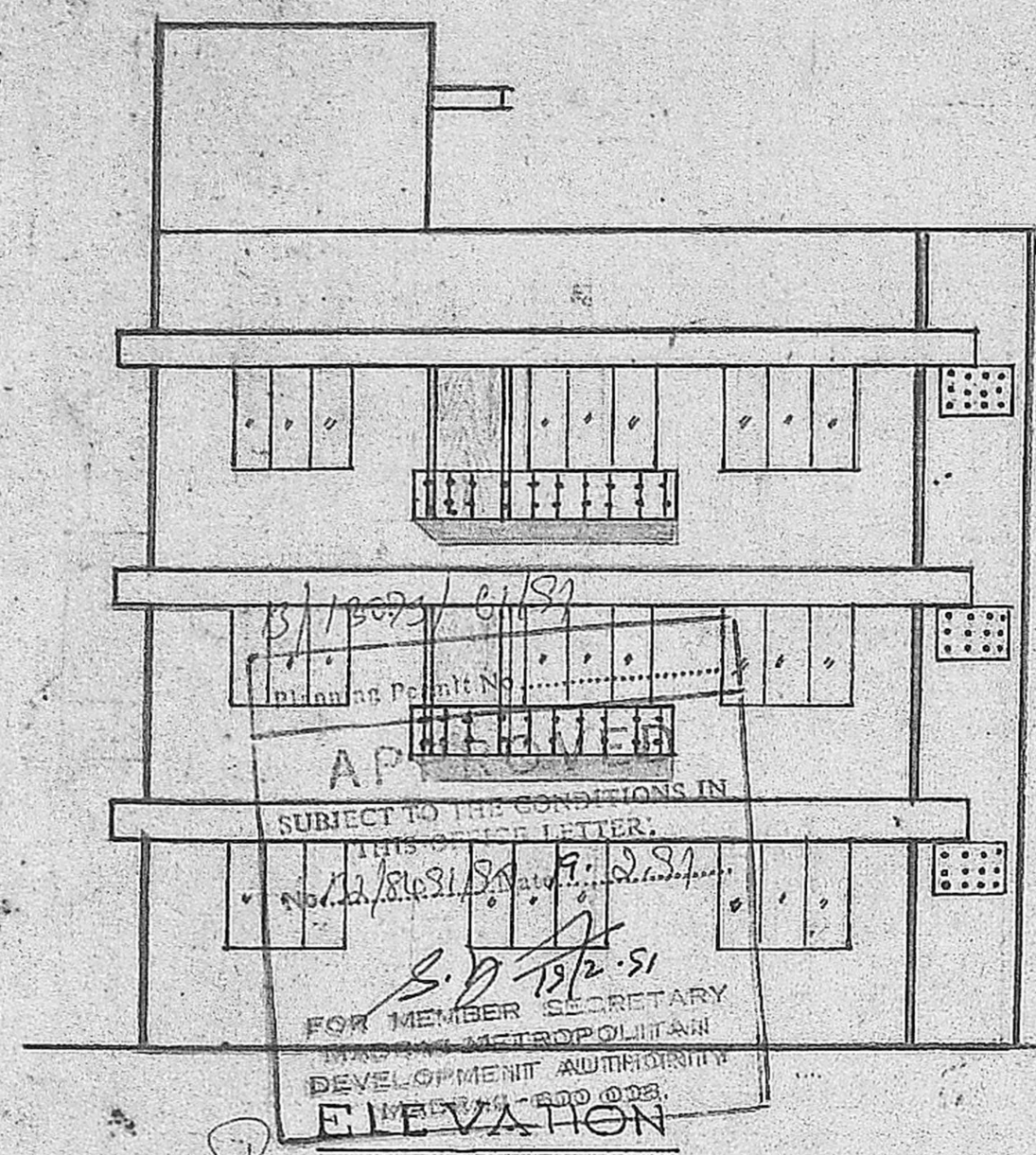


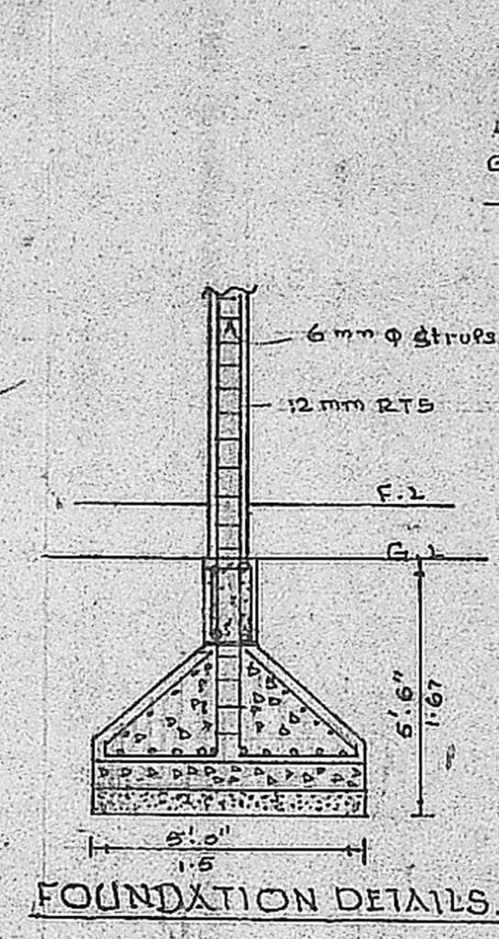
PLAN SHOWING THE PROPOSED RESIDENTIAL BUILDING AT T.S. NO. 53, BLOCK NO. 7 OF PULIYUR VILLAGE, SOUTH SIVANKOIL STREET, KODAMBAKKAM, MADRAS.

Scale: 1:100 (8 feet to an inch)

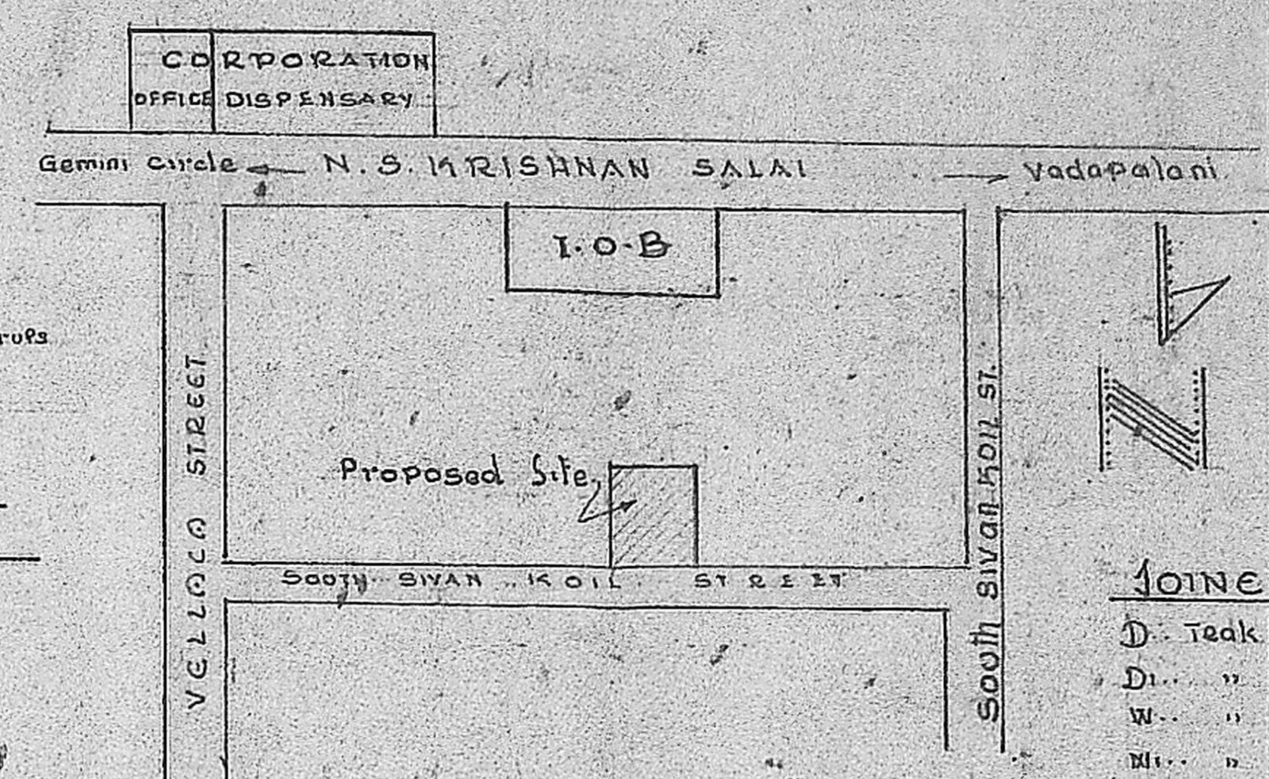
2/3
Lorent
Revised Man



SECTION ON 'AA'



FOUNDATION DETAILS



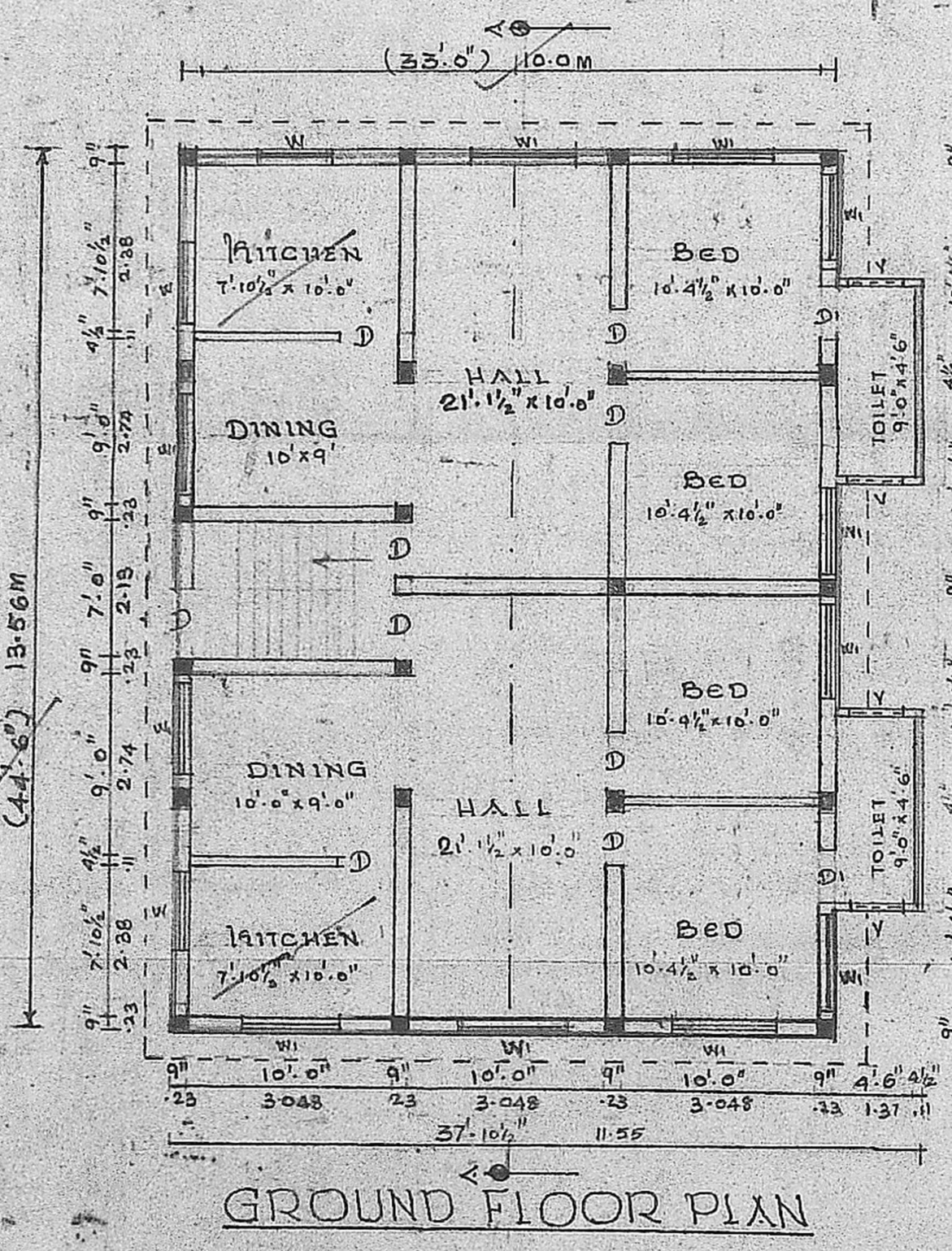
Site Plan (Not to scale)

- JOINERIES:**
- D. Teak wood door... 3'3" x 7'0"
 - D. " " " " 2'6" x 7'0"
 - W. " " window 3'0" x 4'6"
 - W. " " " " 5'0" x 4'6"
 - V. Ventilator... 2'0" x 1'6"

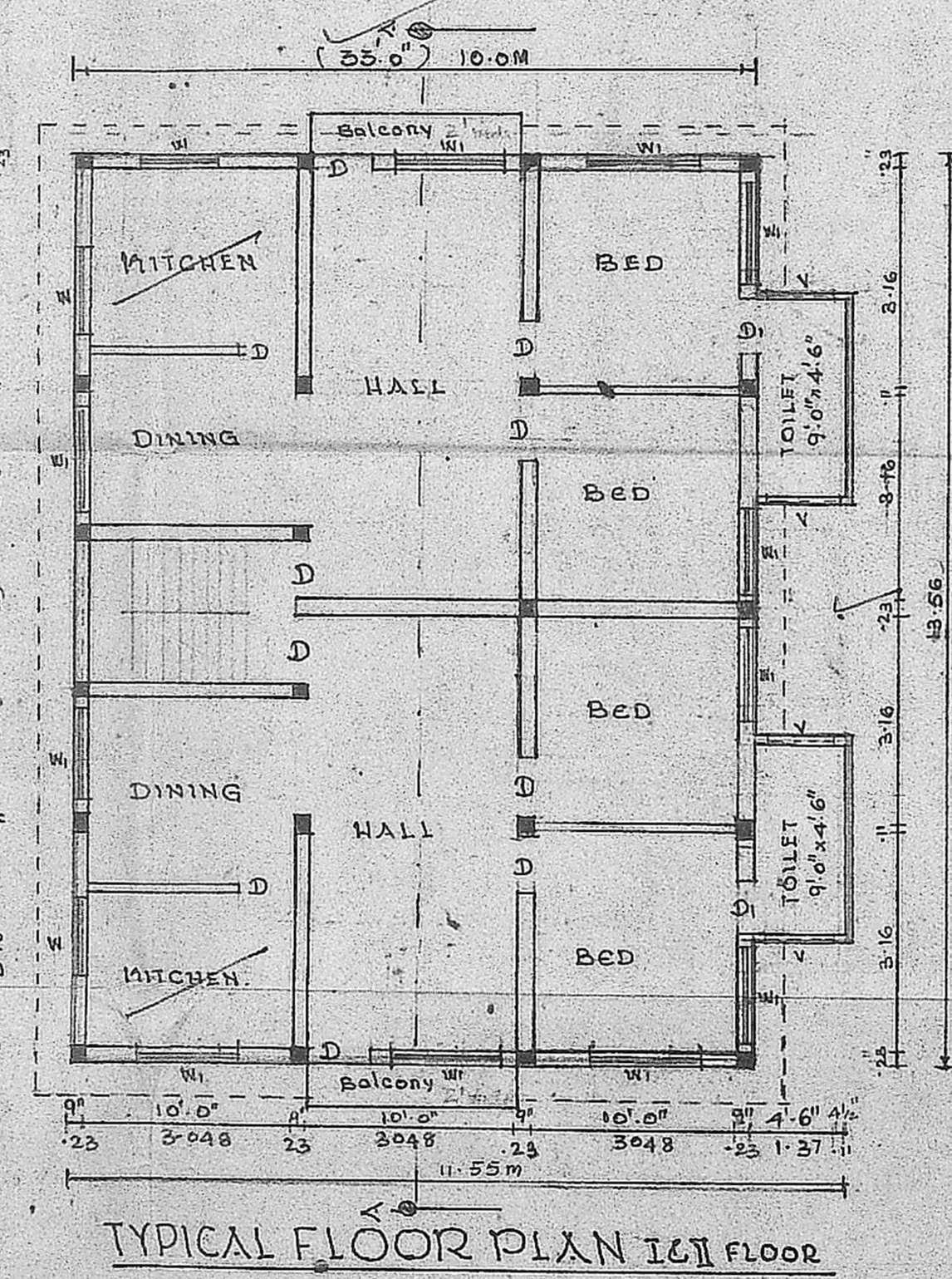
LEGEND

- Proposal
- Road
- Boundary

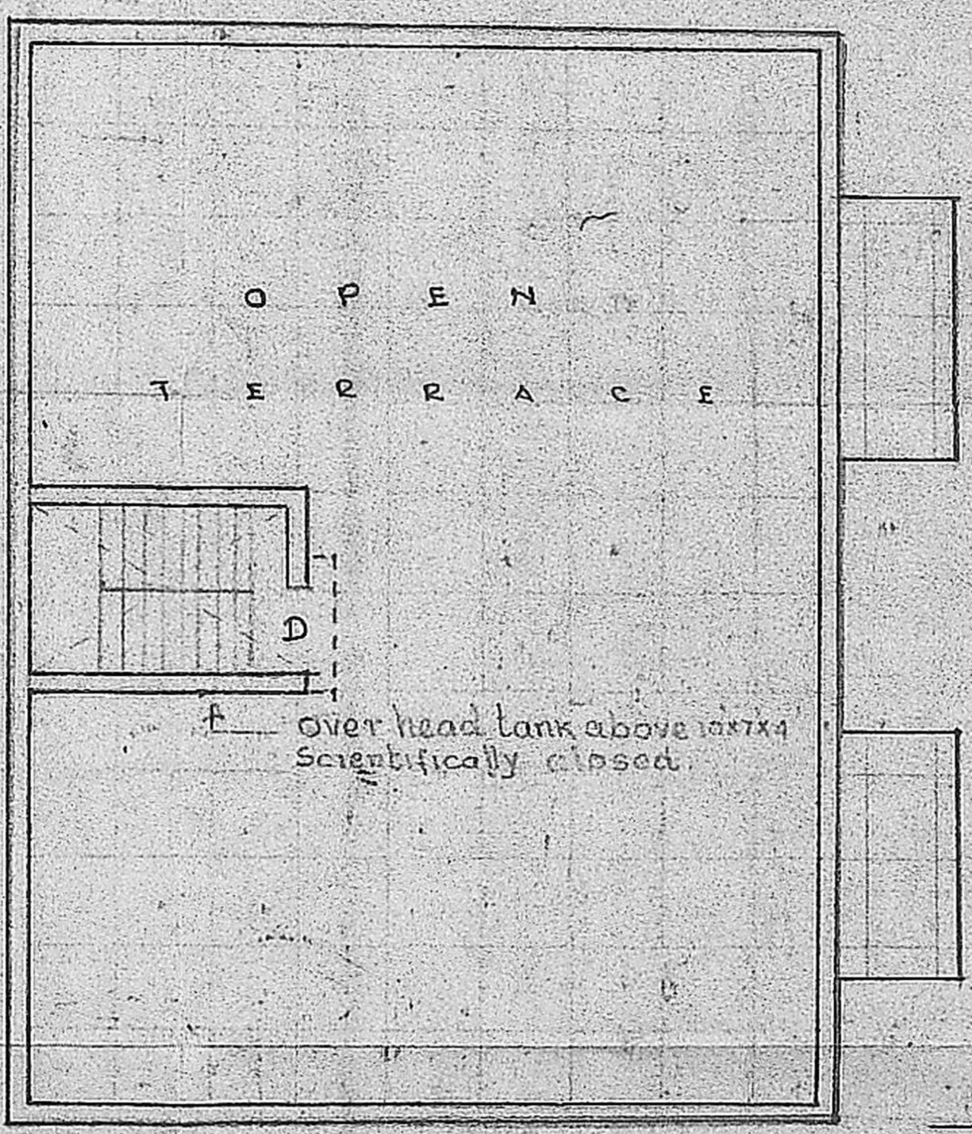
NOTE:
 Ground floor... 1517.5 sq. ft. 141.5 m²
 First floor... 1557 " 144.7 m²
 Second floor... 1557 " 144.7 m²
 Coverage... 54%
 Floor space index... 1.63
 Plot extent... 2829.8 sq. ft. 263 m²



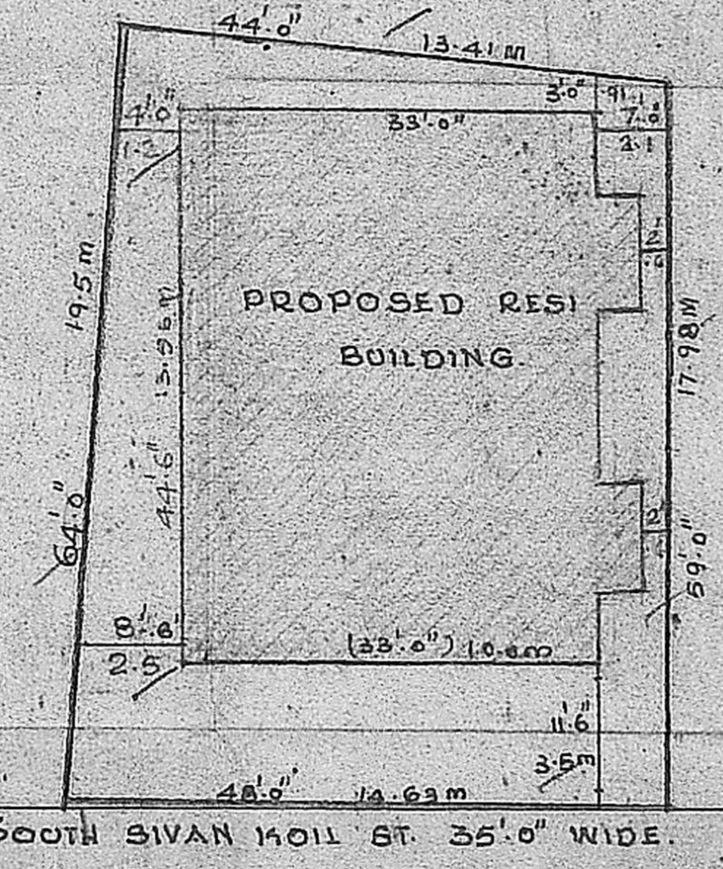
GROUND FLOOR PLAN



TYPICAL FLOOR PLAN 1ST FLOOR



TERRACE FLOOR PLAN



SITE PLAN
Scale 1:200 (1"=16'0")

K. VENUGOPAL
 ABB (Rtd)
 CONSULTING CIVIL ENGINEER
 LICENSE SURVEYOR CLASS I
 CORPORATION OF MADRAS
 8, NELLAKANDAN STREET
 NUNGAMBAKKAM (LAKE AREA)
 MADRAS-600 033
 Licensed Surveyor

OWNER: